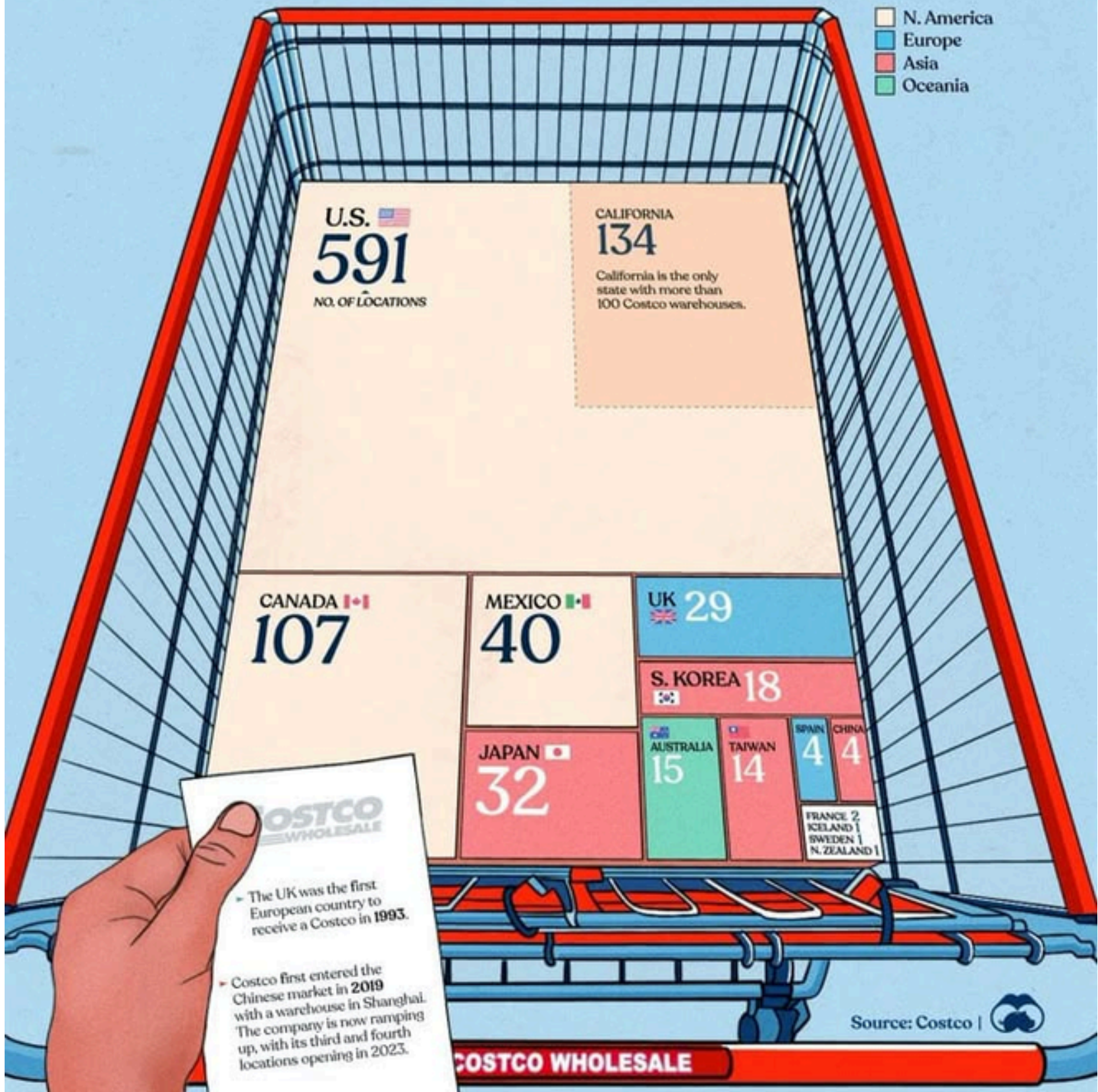



Costco's Global Presence

Costco has 859 locations globally, with 268 of them being located outside of the U.S.



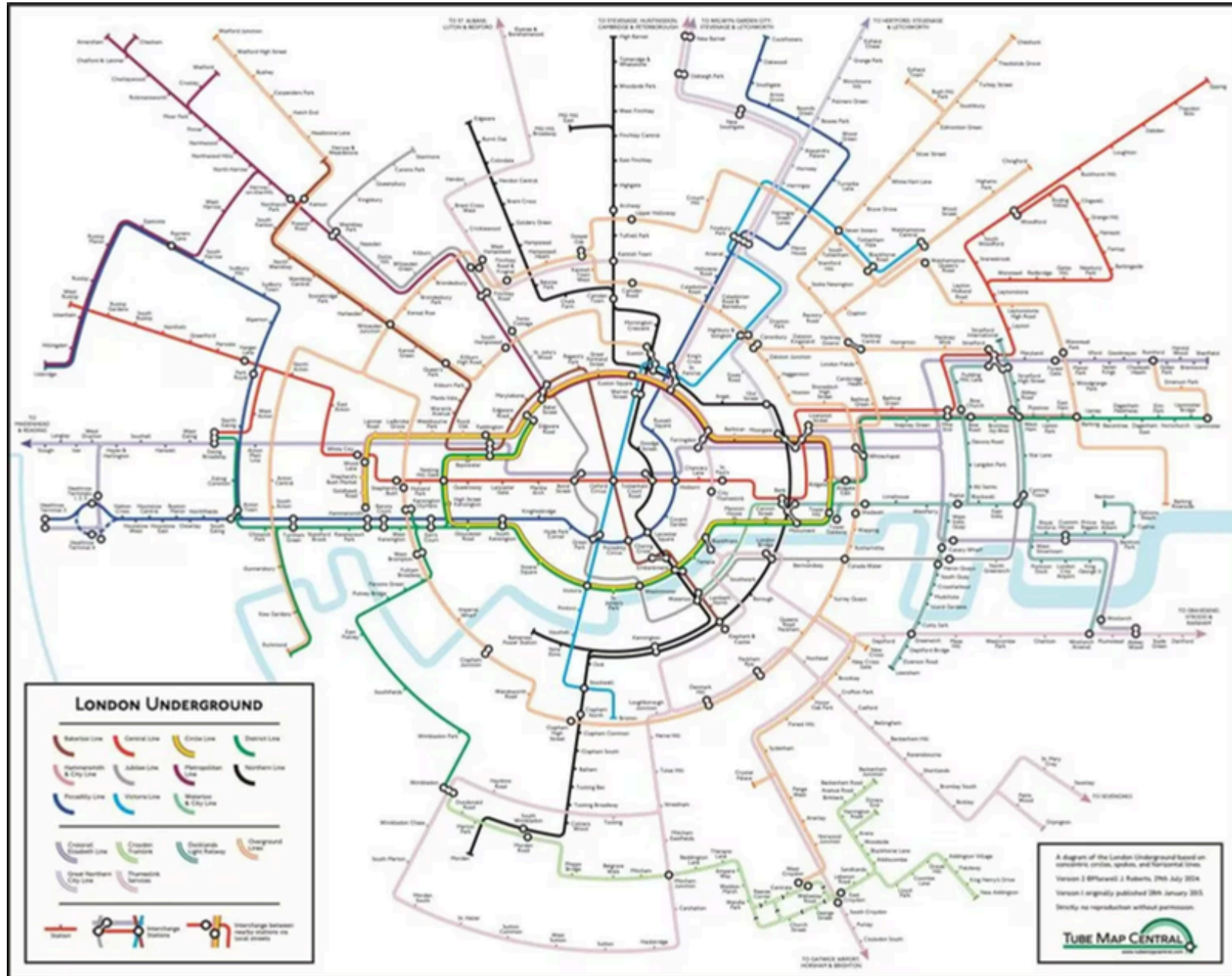
How Long Do Animals Live?



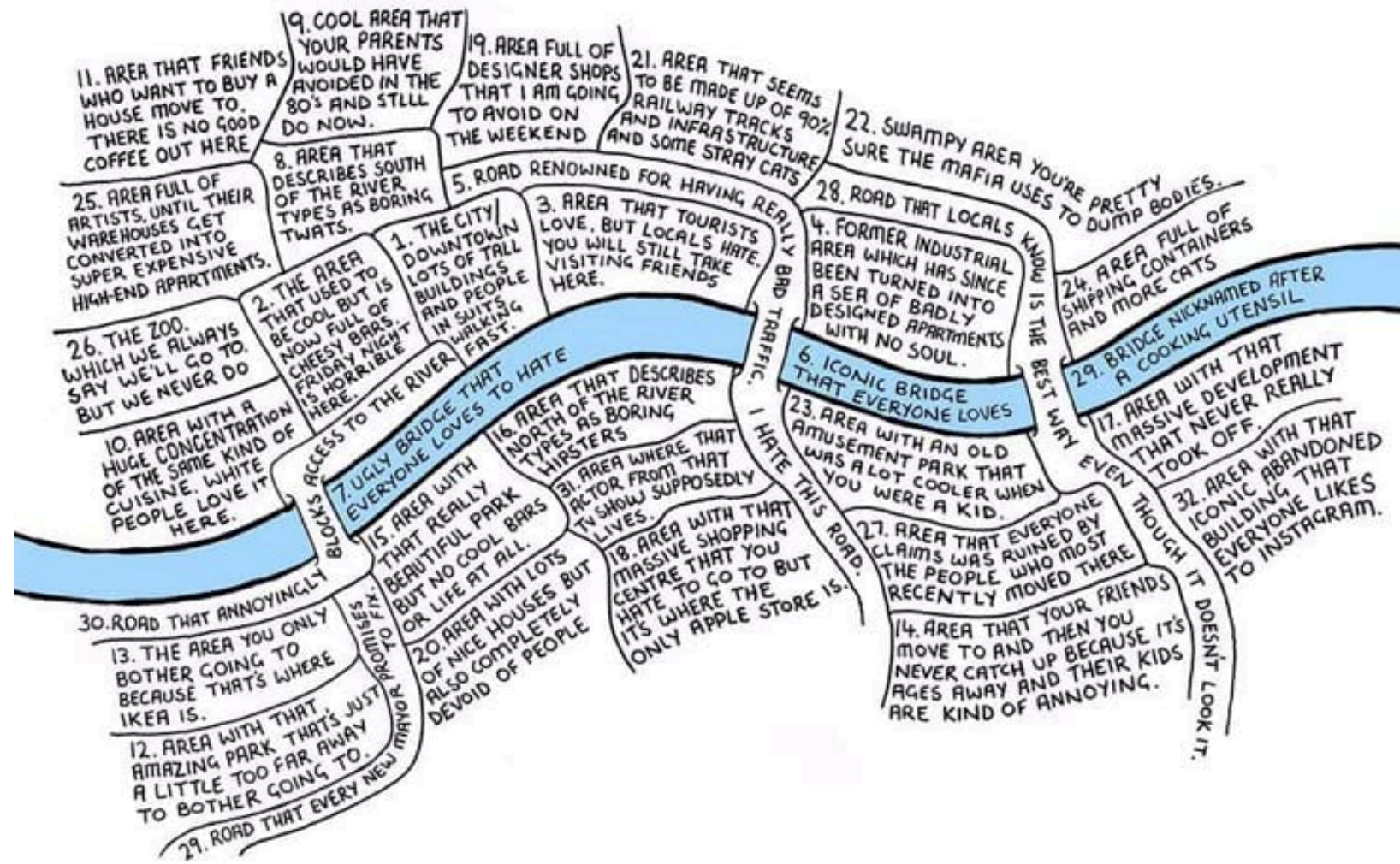
red: mammals black: birds blue: other vertebrates yellow: invertebrates

Average ages which certain animals may be expected to reach, based on reports of zoos and estimates of biologists. Individuals have been reported as far older. (Data from Field Museum of Natural History.)

Prepared for Compton's Pictured Encyclopedia
an International Foundation for Visual Education



A MAP OF EVERY CITY



and the quartering of each quadrant of latitude and longitude are the same from the zero of Greenwich to the zero of the Equator respectively—an arrangement which seems irresistibly logical and convincing. If each group of $22\frac{1}{2}^\circ$ be divided into three, we have co-ordinates every $7\frac{1}{2}^\circ$, which include the $15^\circ, 30^\circ, 45^\circ \dots$ series shown on most globes. If a $5, 10, 15, 20 \dots$ series be preferred, then the axial and boundary

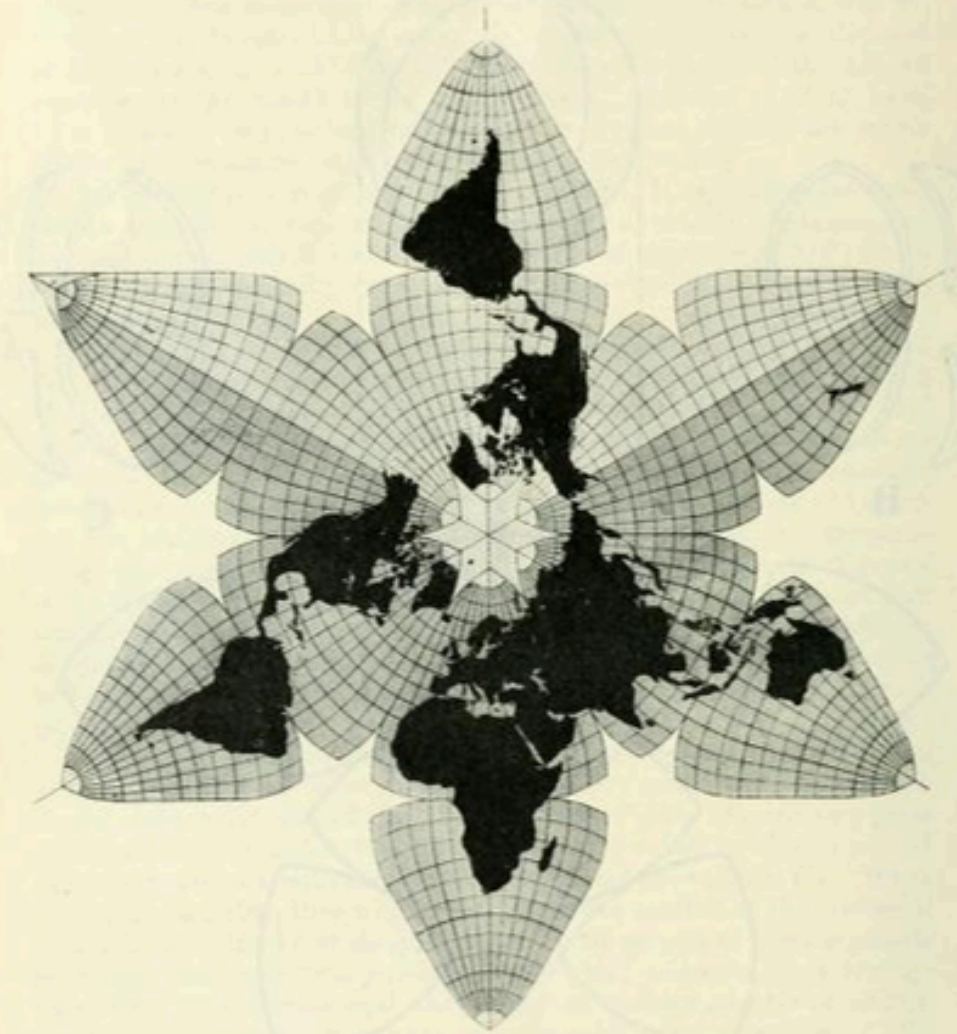


FIG. 14.—The completed map. For explanation see text.

meridians ($2\frac{1}{2}$ plus) will be omitted, and the ocean edge where gored will show as a mere edge of colour.

These are details for professional map-makers. So also are the nice accommodations in plotting co-ordinates so as to equalise errors in many subtle ways of too complicated a nature to be gone into thoroughly here.

It might be pointed out that a map made on the projection of

